









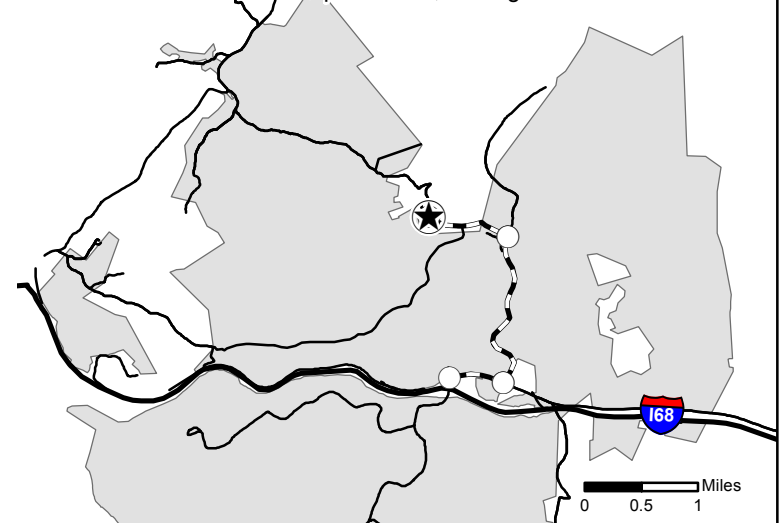
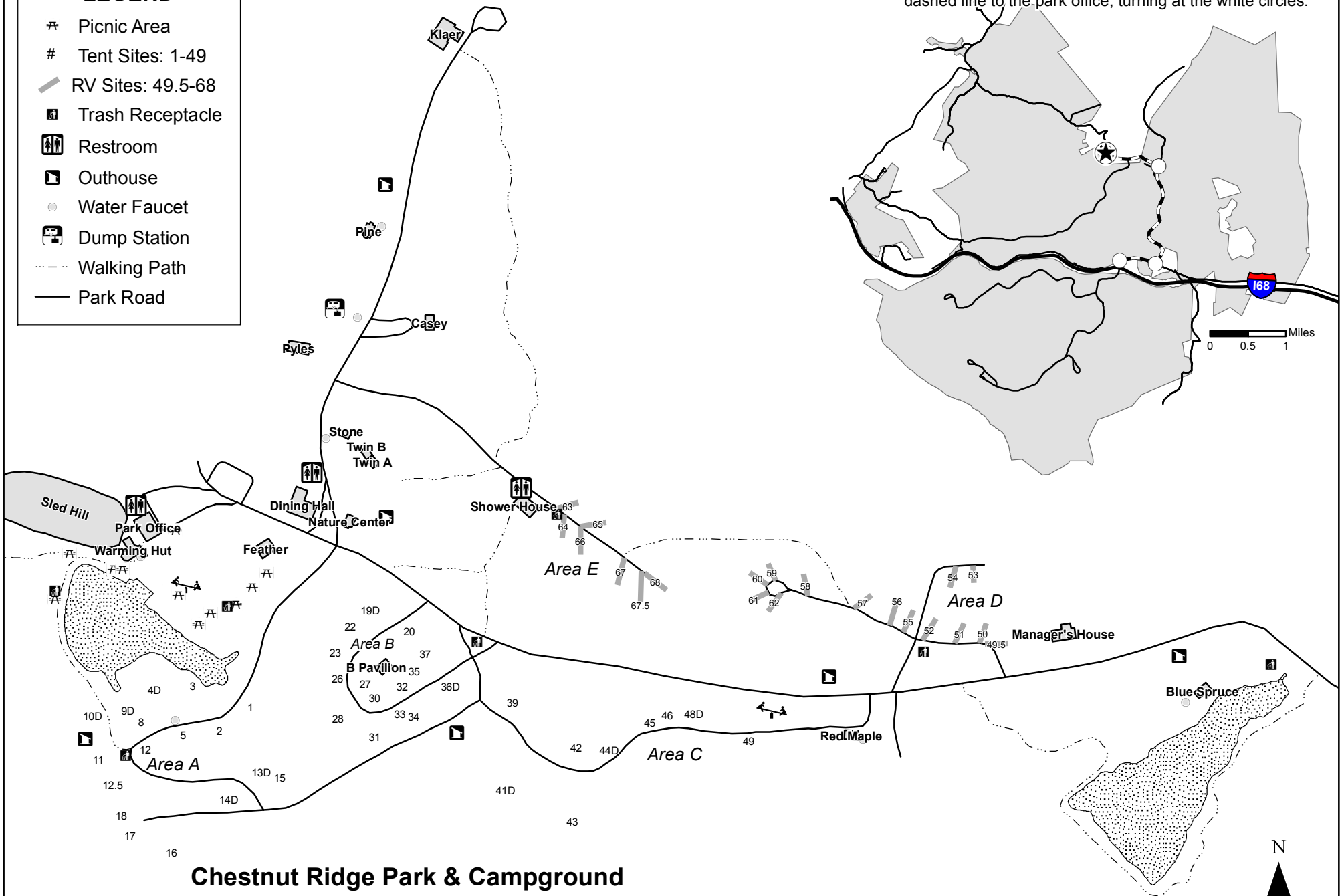


LEGEND

-  Picnic Area
-  Tent Sites: 1-49
-  RV Sites: 49.5-68
-  Trash Receptacle
-  Restroom
-  Outhouse
-  Water Faucet
-  Dump Station
-  Walking Path
-  Park Road

Directions: From Exit 15 on I68, follow the black and white dashed line to the park office, turning at the white circles.



Chestnut Ridge Park & Campground

346 Chestnut Ridge Camp Road, Bruceton Mills, WV 26525

www.ChestnutRidgePark.com | (304)594-1773 | Office Coordinates: 39.680475, -79.784483

